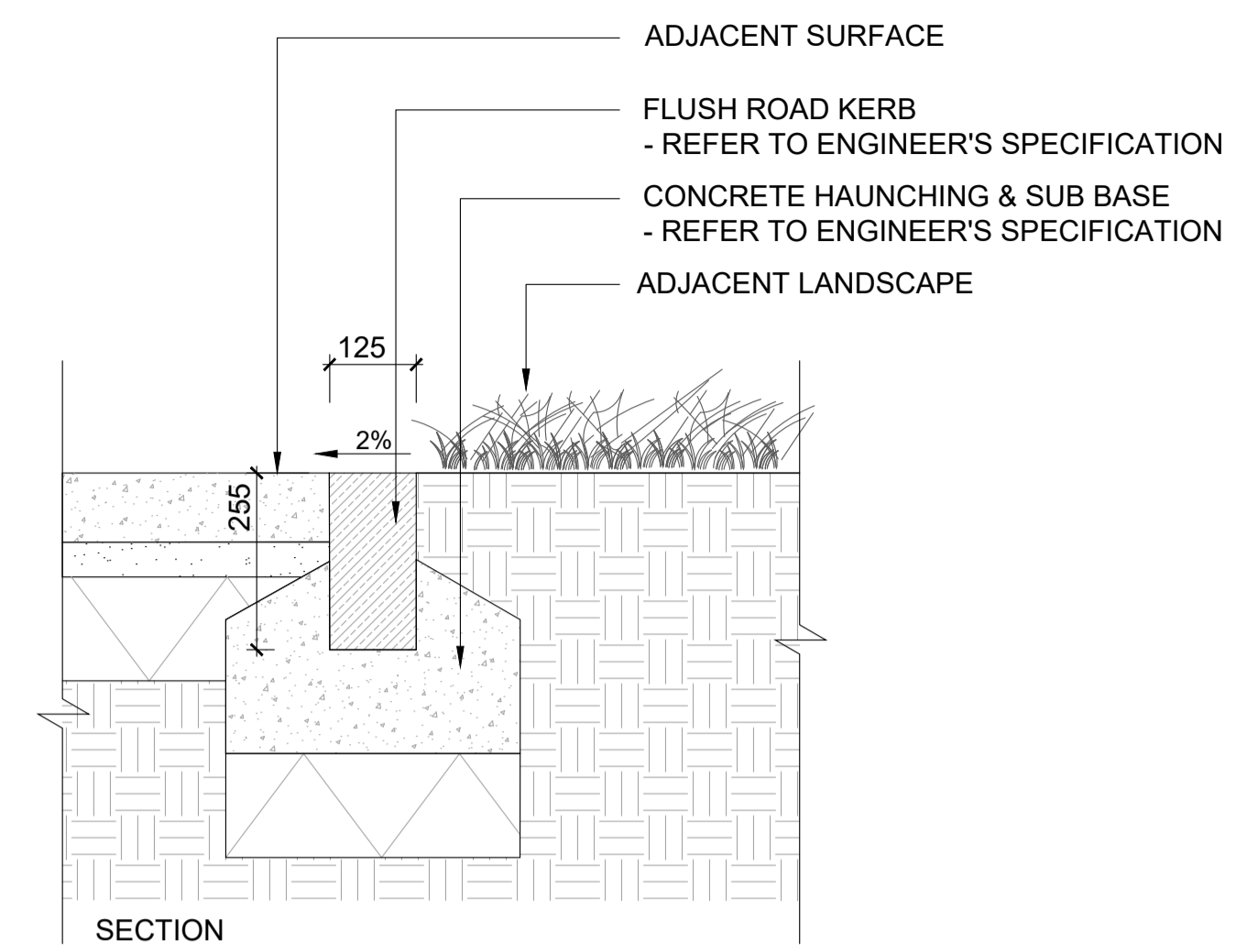
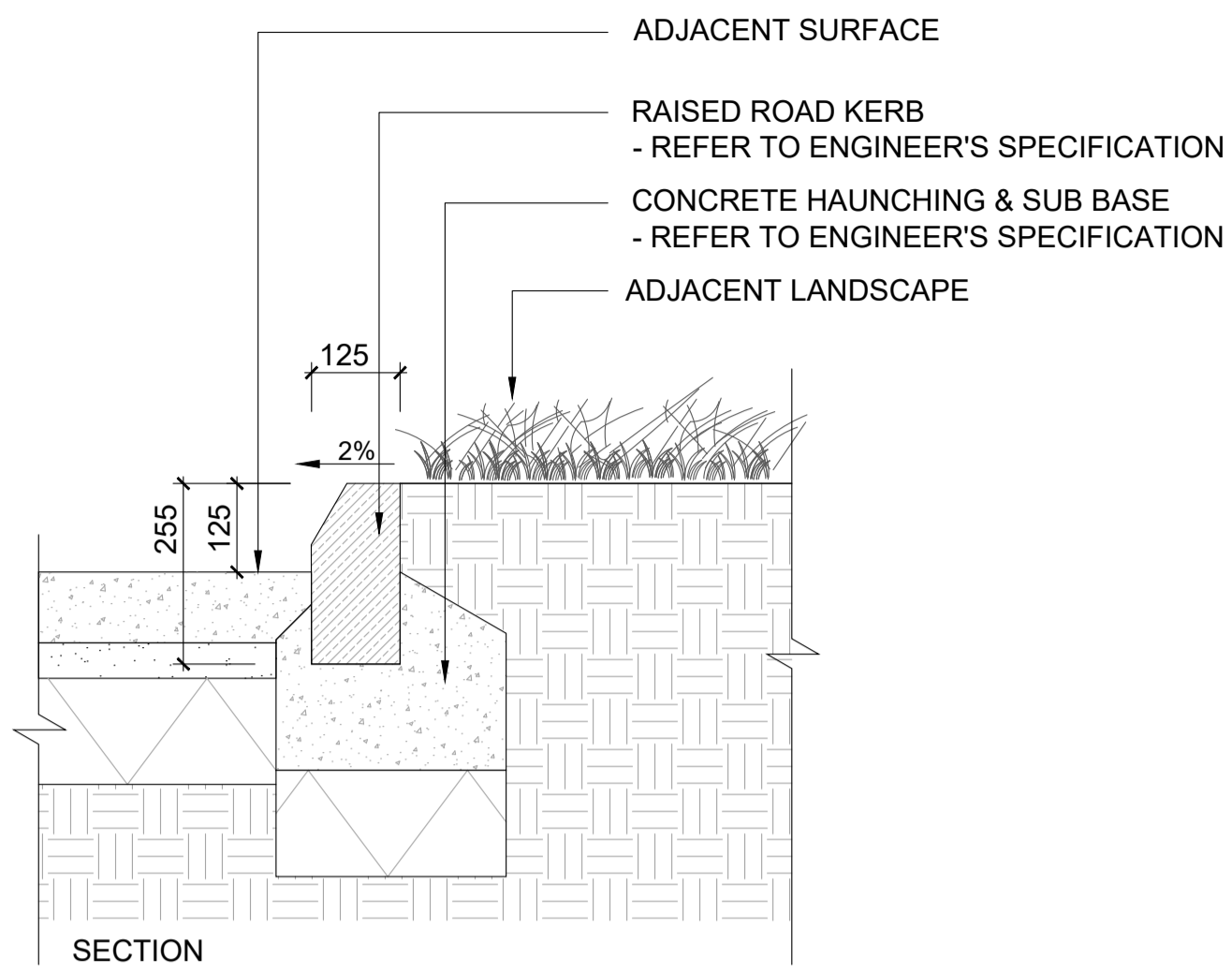
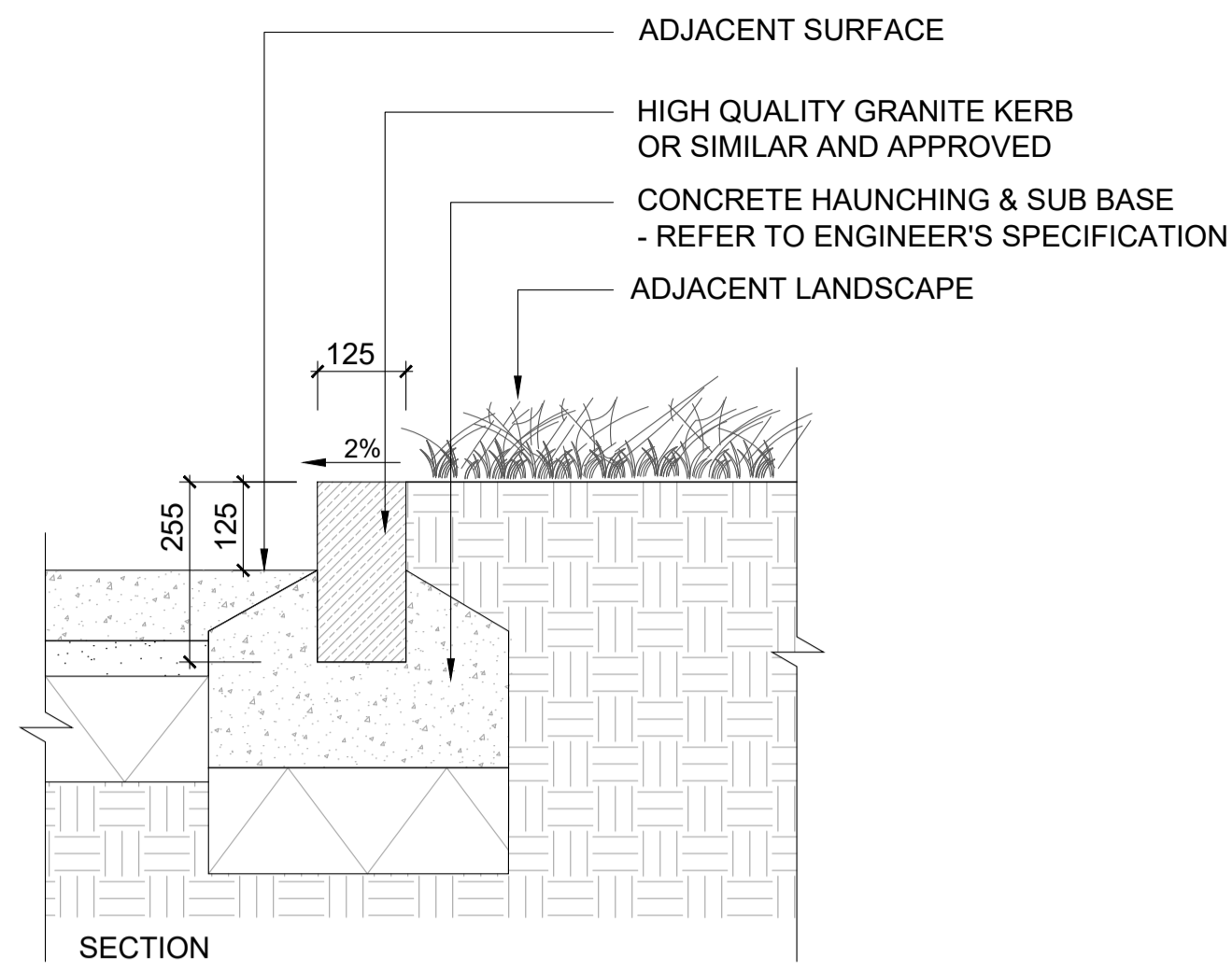


NOTE
 ALL DIMENSIONS TO BE CHECKED ON SITE
 NO DIMENSIONS TO BE SCALED FROM THIS DRAWING
 THIS DRAWING IS TO BE READ IN CONJUNCTION WITH
 RELEVANT CONSULTANTS DRAWINGS
 NO PART OF THIS DOCUMENT MAY BE RE-PRODUCED OR
 TRANSMITTED IN ANY FORM OR STORED IN ANY RETRIEVAL
 SYSTEM OF ANY NATURE WITHOUT THE WRITTEN PERMISSION
 OF THE LANDSCAPE ARCHITECT AS COPYRIGHT HOLDER EXCEPT
 AS AGREED FOR USE ON THE PROJECT FOR WHICH THE
 DOCUMENT WAS ORIGINALLY ISSUED

APPLICANT: LISCOVE LIMITED

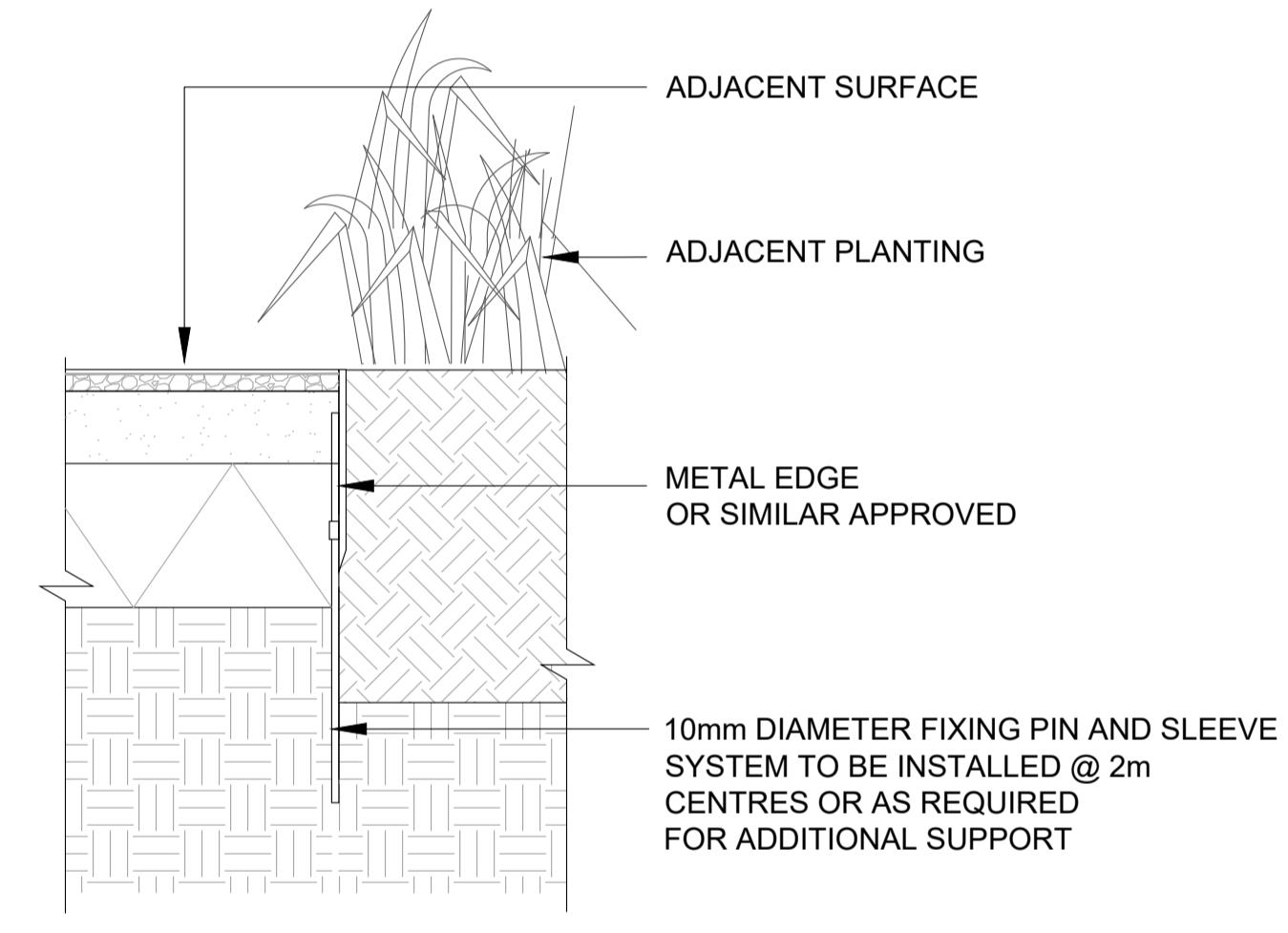
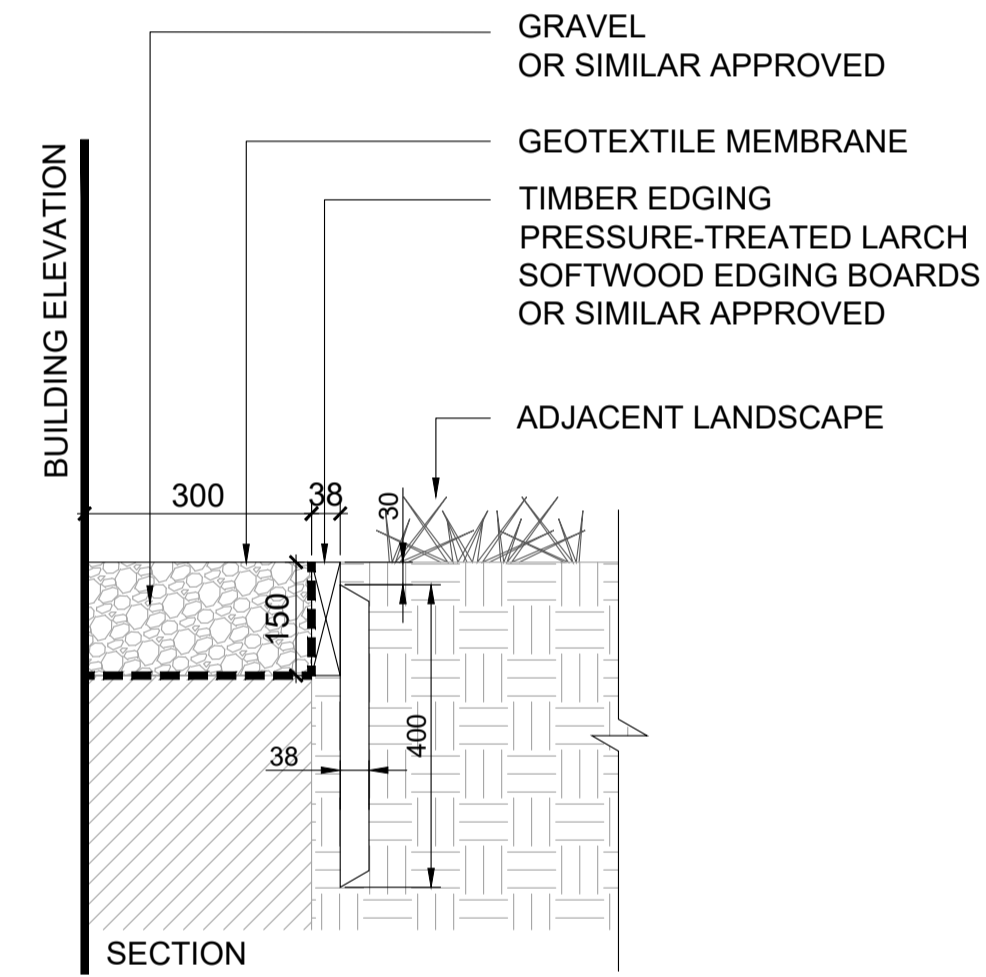
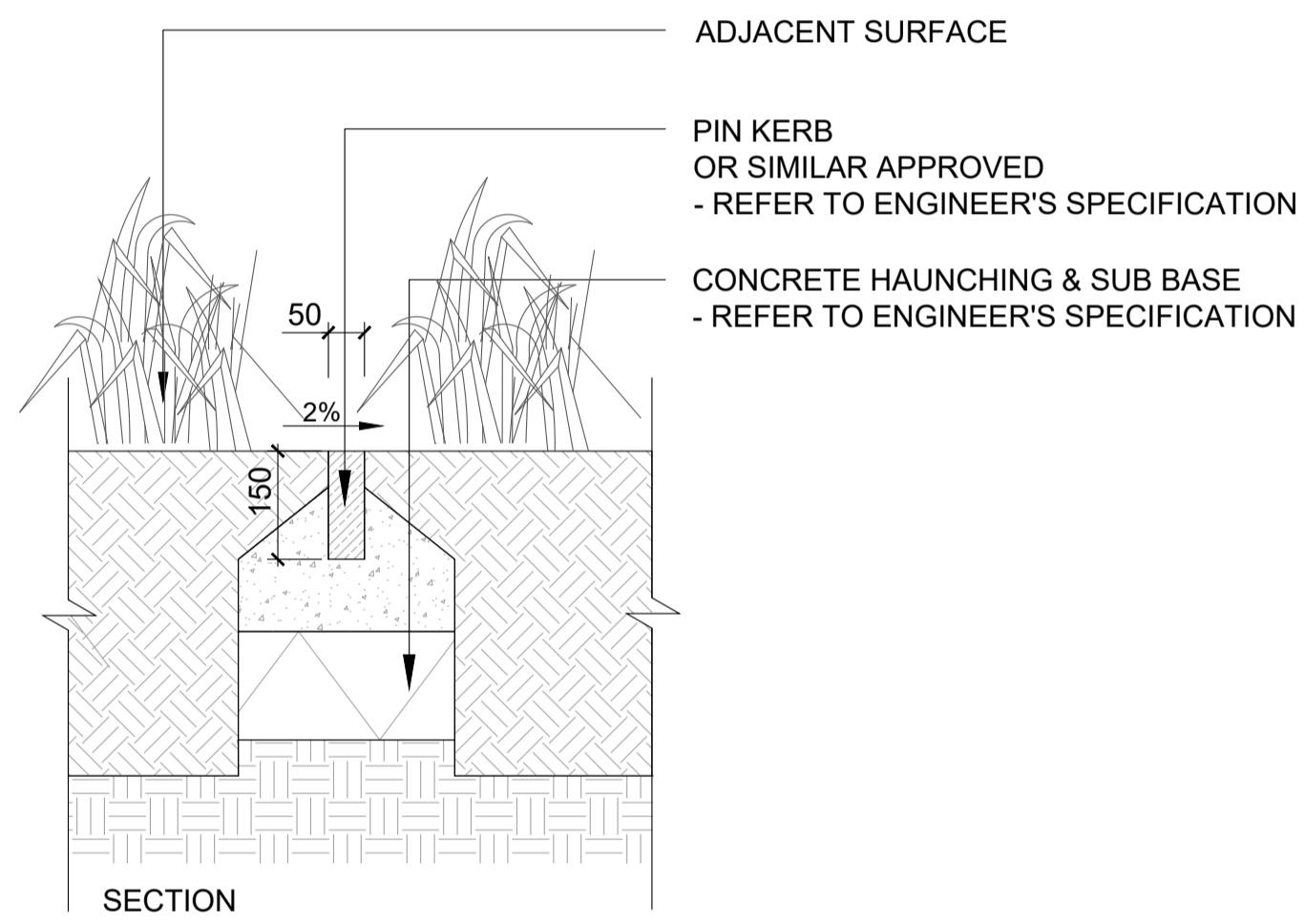
ARCHITECTS: MCORM ARCHITECTS



01 TYPICAL DETAIL : HIGH QUALITY GRANITE KERB
 SCALE: 1:10 @A1

02 TYPICAL DETAIL : RAISED KERB
 SCALE: 1:10 @A1

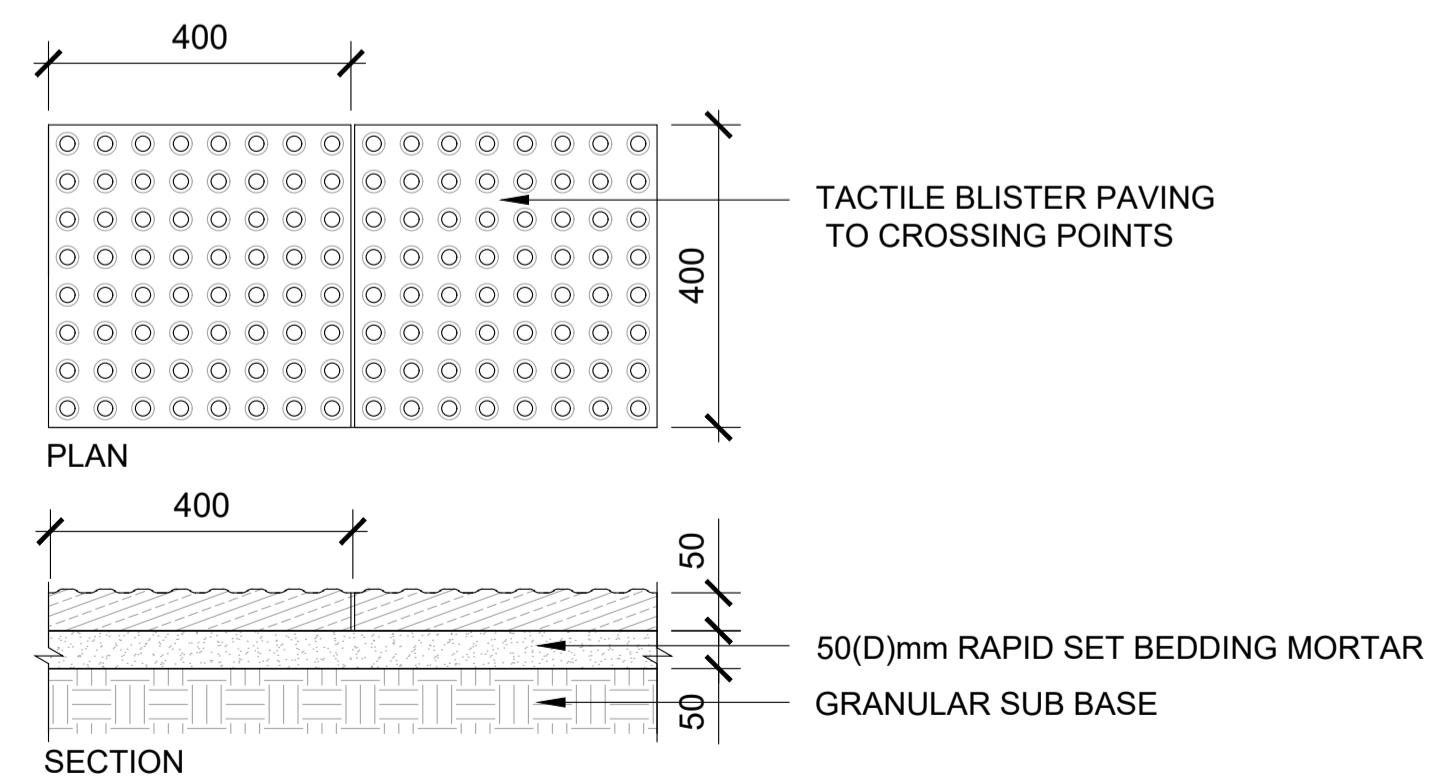
03 TYPICAL DETAIL : FLUSH KERB
 SCALE: 1:10 @A1



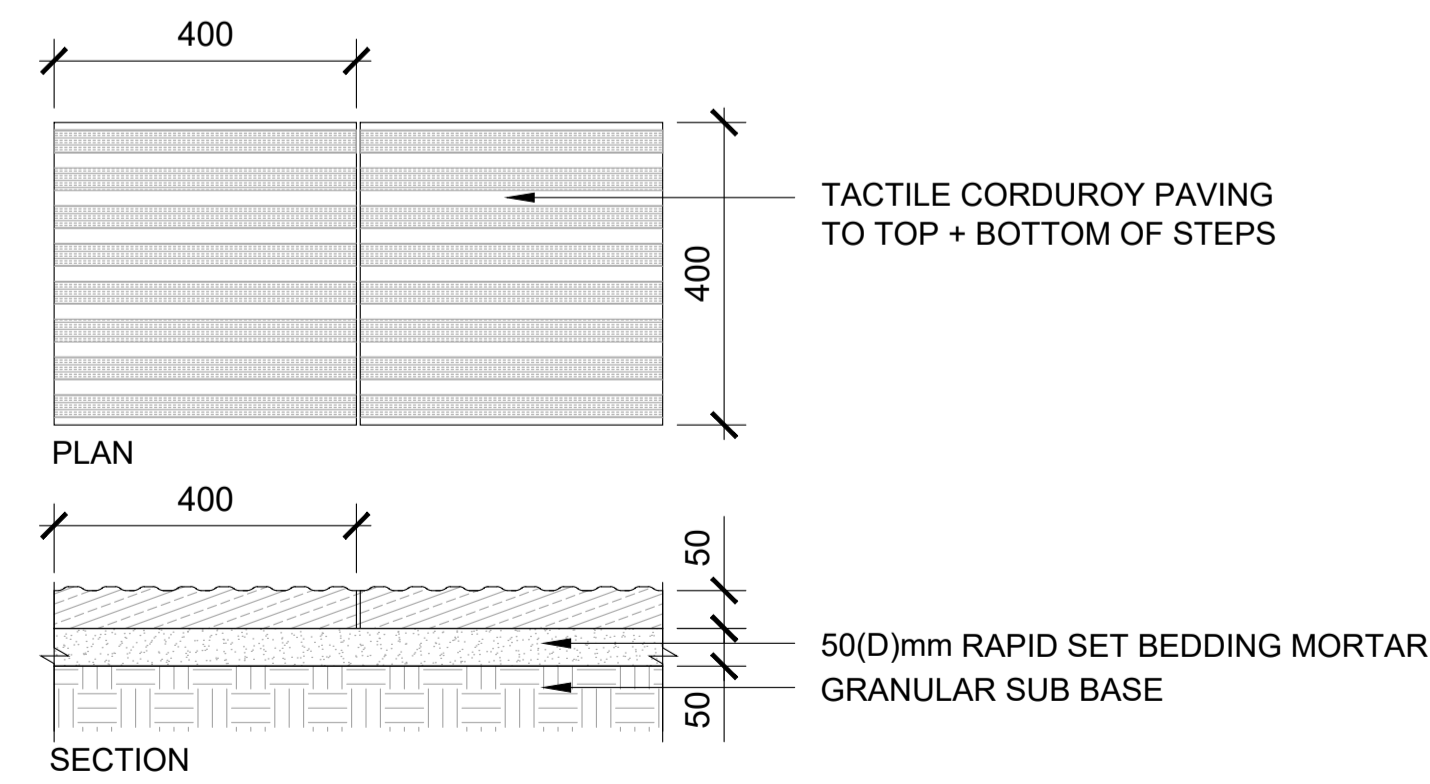
04 TYPICAL DETAIL : PIN KERB
 SCALE: 1:10 @A1

05 TYPICAL DETAIL : TIMBER EDGE TO GRAVEL TRIM
 SCALE: 1:10 @A1

06 TYPICAL DETAIL : METAL EDGE
 SCALE: 1:5 @A1



REFERENCE IMAGE
 TYPICAL BLISTER PAVING



REFERENCE IMAGE
 TYPICAL TACTILE CORDUROY PAVING

07 TYPICAL DETAIL : TACTILE BLISTER PAVING TO CROSSING POINTS
 SCALE: 1:10 @A1

08 TYPICAL DETAIL : TACTILE CORDUROY PAVING TO TOP + BOTTOM OF STEPS
 SCALE: 1:10 @A1

REVISIONS:

Job No.	30A6A	Drawn By	AC, BA, RM
Dwg No.	L1-901	Checked By	JM
Scale	INDICATED @A1	Date	2024

JOB DESCRIPTION

Site	KILTERNAN
Project	KILTERNAN VILLAGE LRD
Title	HARD LANDSCAPE DETAILS - KERB & EDGING